

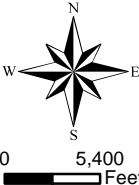


Path: G:\WWE\181-061\030\000\GIS\01_mxd\Report1-Vicinity_Map.mxd

 <p>SILVERTHORNE COLORADO</p>  <p>WWE WRIGHT WATER ENGINEERS, INC.</p>	<p>TOWN OF SILVERTHORNE, CO</p> <p>VICINITY MAP</p> <p>SILVERTHORNE DRAINAGE MASTER PLAN</p> <p>Base Map: USGS The National Map (October 2018)</p>	 <p>0 5,400 Feet</p>	<p>FIGURE</p> <p>1</p>
--	--	---	--------------------------------------